

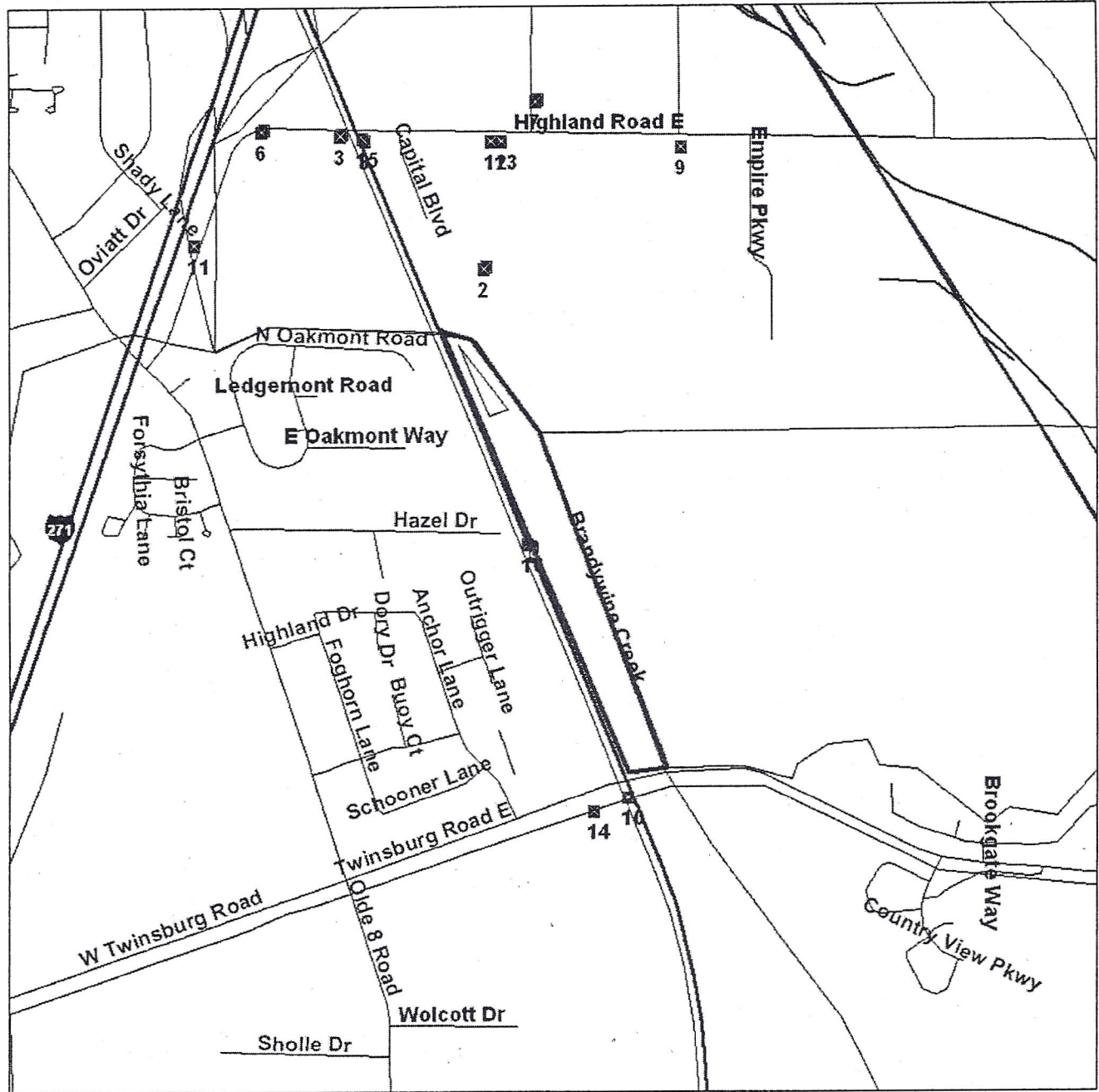


Environmental FirstSearch







.5 Mile Radius from Area
ASTM-05: Multiple Databases



, NORTHFIELD OH 44067



Source: 2002 U.S. Census TIGER Files

- Area Polygon 
- Identified Site, Multiple Sites, Receptor   
- 'L, DELNPL, Brownfield, Solid Waste Landfill (SWL), Hazardous Waste 
- Triballand 
- Railroads 